



FROM : NHC

TO :



DTG: 201105

Date: 20th November, 2020

Notice To Mariners No. 41/ 2020

BUOYS


General : Myanmar- Yangon River Approach.

Move :  *FL.G.3s* Liffy Sand Green from, 16° 43' 73 N , 096° 12' 71 E
Light Buoy to , 16° 43' 70 N , 096° 12' 75 E
 *FL.R.3s* Additional Upper from, 16° 25' 90 N , 096° 20' 20 E
Western to , 16° 25' 84 N , 096° 20' 41 E

Detail : IALA Region A.

Charts Affected : Admiralty Chart No. 833, NHC Chart No.09^a.

Source : Myanmar Port Authority, dated on 18th November, 2020.



Commanding Officer

Naval Hydrographic Centre

Myanmar Navy.


Immediate