




NOTICE TO MARINERS

NO. 26/ 2019

SITTWE HARBOUR APPROACH

- General** : Myanmar-Kaladan River .
- Delete** :  20°06'.220 N 092°54'.330E
- Insert** :  20°06'.220 N 092°54'.330E
- Detail** : _R Sounder Shoal Buoy had been drifted by the enviromental effect and Cylinder Buoy had been inserted at that position.
- Charts affected** : Admiralty Chart No. 817, 821, 1885, NHC Chart No. 10, NHC Chart No. 20 .
- Source** : Myanmar Port Authority, dated 14th June, 2019.

Mi Hein Int.

Date, 24th June, 2019

Commanding Officer
Naval Hydrographic Centre
Myanmar Navy.