




NOTICE TO MARINERS

NO. 12/ 2019

BUOYS

- General** : Myanmar, Yangon River Approach .
- Delete** :  *Fl.R.1Sec* Center Western 16° 24'.80 N , 096° 21'.25 E
 *Fl.G.7Sec* Upper Float 16° 20'.00 N , 096° 22'.00 E
- Amend** :  *Fl.G.7Sec* Intermediate , 16° 20'.85 N 096° 22'.55 E
Light to, *Fl.G.7Sec*
- Details** : (I) Center Western and Upper Float Buoys had been drifted by enviromental effect and will not be reinstalled now. Mariners are advised to navigate with caution around that area.
(II) Mariners are advised to navigate entering and leaving the western channel.
- Charts Affected** : Admiralty Chart No. 833, NHC Chart No.09^a .
- Source** : Myanmar Port Authority, dated on 14th March, 2019.



For Commanding Officer

Naval Hydrographic Centre

Myanmar Navy.

Date, 28th March, 2019