

FROM : NHC

TO :

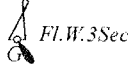
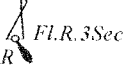
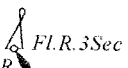
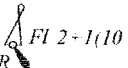
DTG: 031210

Date: 3<sup>rd</sup> October, 2019

---

Notice To Mariners No. 41/ 2019

**BUOYS**

- General** : Myanmar, Yangon River Approach.
- Delete** :  New Center Spit 16° 25'.40 N , 096° 20'.30 E
- Insert** :  New Additional Upper Western 16° 25'.90 N , 096° 20'.20 E
-  Lower Western 16° 22'.30 N , 096° 21'.95 E
- Move** :  New Upper Spit from, 16° 25'.95 N , 096° 20'.75 E  
to , 16° 25'.70 N , 096° 20'.75 E
- Detail** : (I) IALA Region A  
(II) Mariners are advised to navigate entering and leaving the western channel.
- Charts Affected** : Admiralty Chart No. 833, NHC Chart No.09<sup>a</sup>.
- Source** : Myanmar Port Authority, dated on 23<sup>rd</sup> September, 2019.
- 



Commanding Officer

Naval Hydrographic Centre

Myanmar Navy.

Immediate