

FROM : NHC

TO :




DTG: 131150

Date: 13th June, 2020

Notice To Mariners No. 21/ 2020

BUOYS


General : Myanmar- Yangon River Approach.

Move :  C. C. A Buoy from, 16° 45'.60 N, 096° 10'.82 E
to , 16° 45'.50 N, 096° 10'.87 E
 from, 16° 45'.16 N, 096° 11'.28 E
to , 16° 45'.14 N, 096° 11'.27 E
 from, 16° 45'.31 N, 096° 11'.04 E
to , 16° 45'.38 N, 096° 10'.91 E

Detail : IALA Region A.

Charts Affected : Admiralty Chart No. 833, NHC Chart No.09^a.

Source : Myanmar Port Authority, dated on 2nd June, 2020.


cpt.

Commanding Officer

Naval Hydrographic Centre

Myanmar Navy.


Immediate