






NOTICE TO MARINERS

NO. 14/ 2019

BUOYS

- General** : Myanmar-Yangon River Entrance.
- Amend** :  *Fl.W.2s* Lower Float , 16°17'.141 N 096°17'.813 E
Light to, *Fl.W.2Sec*
-  *Fl.G.2s* Intermediate , 16°20'.85 N 096°22'.55 E
Light to, *Fl.G.2Sec*
- Insert** :  *Fl.G.2s* Upper Float 16°20'.00 N 096°22'.00 E
- Details** : IALA Region A.
- Charts Affected** : Admiralty Chart No. 833, NHC Chart No.09^a.
- Source** : Myanmar Port Authority, dated 8th & 19th April, 2019.

Min Shwin Jint.

Date, 3rd May, 2019

Commanding Officer
Naval Hydrographic Centre
Myanmar Navy.