







NOTICE TO MARINERS

NO. 19/ 2018

BUOYS

- General** : Myanmar-Yangon River Entrance.
- Delete** :  New Upper Spit 16°25'.94 N 096°20'.85 E
- Move** :  New Upper from, 16°26'.40 N 096°20'.60 E
Western to , 16°26'.40 N 096°20'.40 E
-  New Center Spit from, 16°25'.60 N 096°20'.60 E
to , 16°25'.55 N 096°20'.72 E
- Insert** :  New Lower Spit 16°25'.00 N 096°20'.65 E
- Details** : (I) Mariners are recommended to keep New Center Spit and New Lower Spit buoys on the starboard side while entering the channel and on the port side while leaving.
(II) No entering and leaving without pilot in New Western Channel.
- Charts Affected** : Admiralty Chart No. 833, MNHC Chart No.09^a.
- Source** : Myanmar Port Authority, dated 21st May, 2018.

Date, 30th May, 2018

Mi Shein Int.

Commanding Officer
Naval Hydrographic Centre
Myanmar Navy.