

FROM : NHC

DTG: 221210

TO :


Date: 22<sup>nd</sup> November, 2017.


---


**Notice To Mariners No. 41/ 2017**


**BUOYS**


**General : Myanmar-Yangon River Entrance.**


**Move :**  Upper Float from, 16°20'.524 N 096°20'.11 E  
to , 16°20'.15 N 096°20'.72 E

 Intermediate, from, 16°22'.35 N 096°21'.70 E  
to , 16°21'.70 N 096°22'.175 E

 New Upper Spit , from, 16°24'.14 N 096°21'.04 E  
to , 16°24'.02 N 096°21'.15 E

 New Center Spit , from, 16°23'.95 N 096°20'.70 E  
to , 16°23'.90 N 096°20'.80 E

**Insert :**  Additional Lower Spit 16°23'.00 N 096°22'.55 E

**Delete :**  New Center Western , 16°25'.30 N 096°20'.83 E

**Details :** (I) Mariners are recommended to keep Green Light and White Light buoys on the starboard side while entering the channel and on the port side while leaving.  
(II) Red Light buoys need to be kept on the port side while entering and on the starboard side while leaving.

**Charts Affected :** Admiralty Chart No. 833, NHC Chart No.09<sup>a</sup>.

**Source :** Myanmar Port Authority, dated 7<sup>th</sup> November, 2017.

---

*Min Shwin Jint.*

Commanding Officer  
Naval Hydrographic Centre  
Myanmar Navy

Immediate